


STRICTLY CONFIDENTIAL



+

Old Light House
Marine

measured mile

+400
(1550)
2800

FX → GENE STRICK
in two (2) parts
→ KS/SA/Mike Powell

400
2000
the gate
+ 100 across
9 part part
5000000

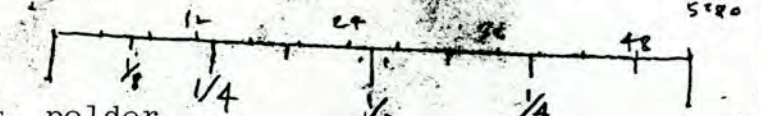
ring part of EXP
referred to slips in 93 (2000)

500 2000

2000
+ Navy
pier

1-6 EXPO
GUEST
ANCHORAGE
(1500)

* new



MP	OP	DLH	OM	CH20/21	NM	SM
1200		(private)	(private)	16000		
3200				6000		
1800				6000		
6200	1100	2000	2400	2000	2800 over water	
H	7300			4900	1600H	2800
				1200	4400	
				900		
				7000		

H = in harbor
O = outside

EXT = EXTANT

Jess 21' cant be
= 11,700

10400

1200

11600

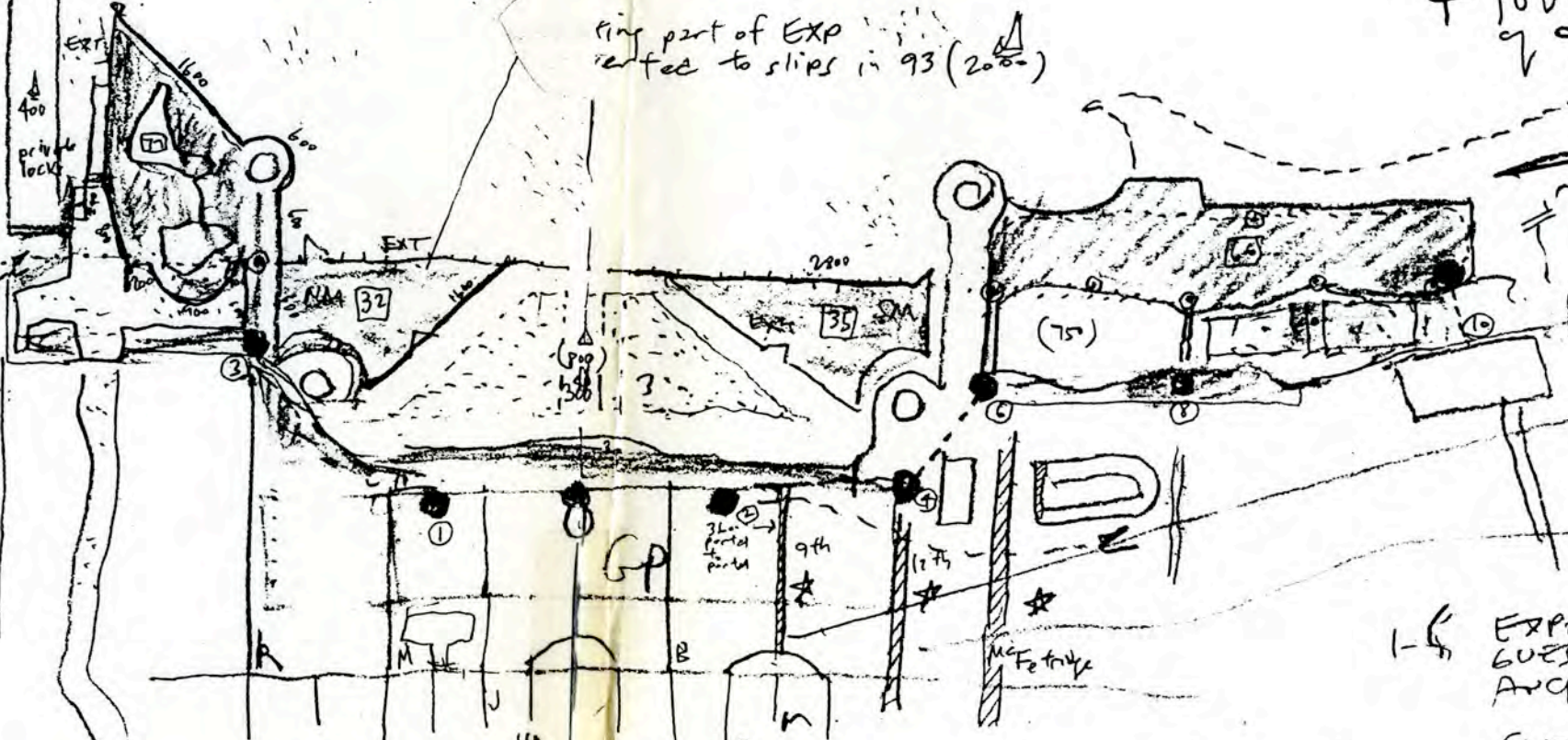
400

66
70
30
169

177

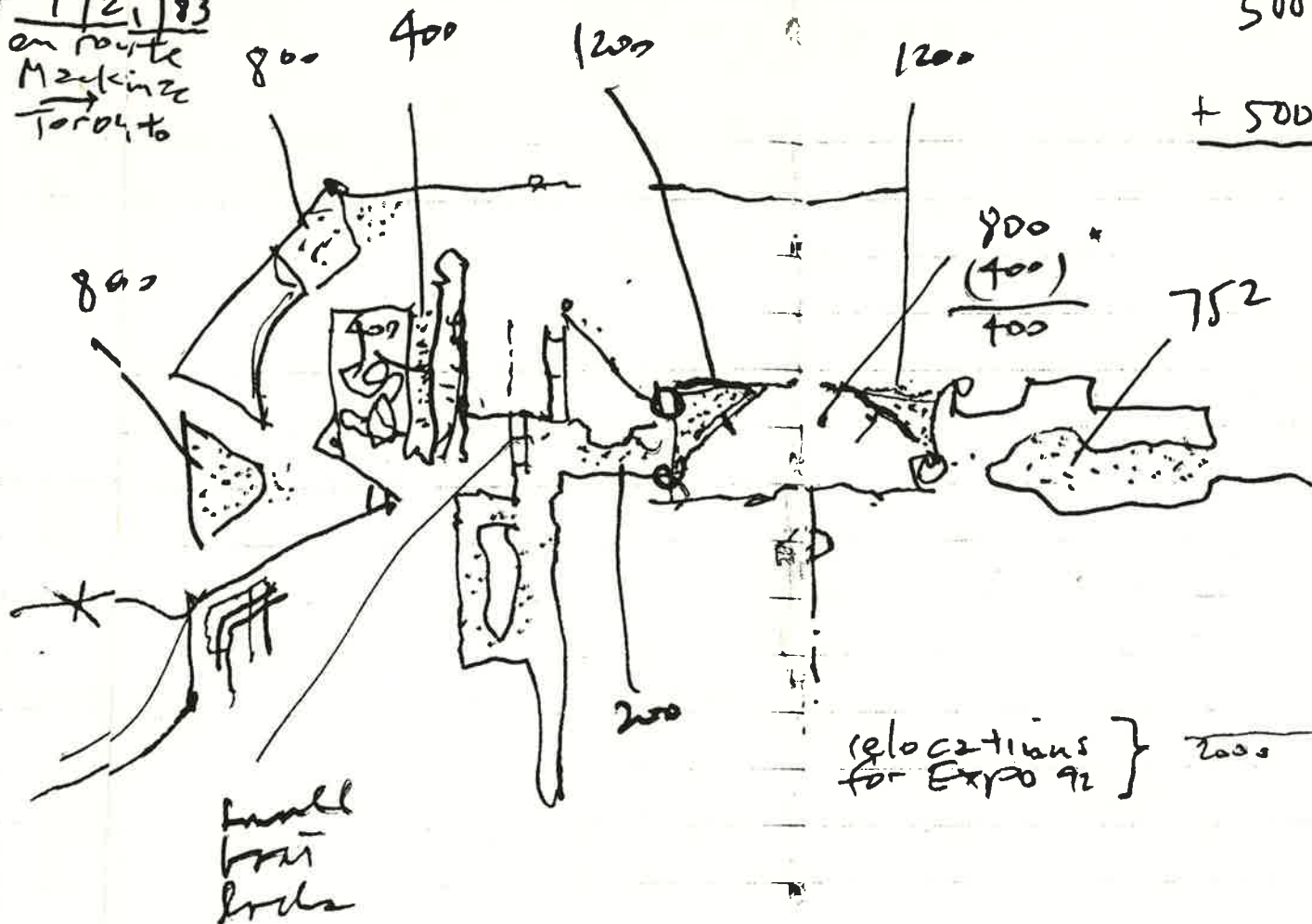
177

177



tham + in lead line vs. polder

7/21/83
on route
Mackinac
Toronto



5000 { 10 mm
harbor
incl.
Wilmette
+ 5000

10000
+ montlake
diversion
j2chan
p214
=

LGR

800	88
800	86
400	84
200	90
1200	93
1200	93
400	93
752	93

existing 5852
(1552)
4300

4300 net gain

central 200
small craft 529 5000 incl. 20 charges A & C

* loss to slip ways

29

X (1)

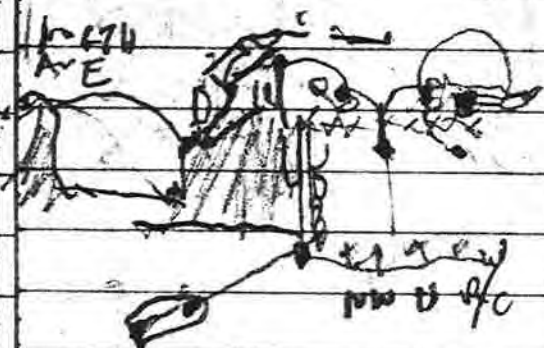

NAVY PIER ↔ NORTH BAY
 GRAND PAVILION
 PETT PARK
 (MEG)
 COMMISSIONED
 1914

gossamer flyover
 harbor 2000 cable car
 culture shuttle

hovercraft
 Vaporetto ↔ GOOSE ISLAND
 bateau
 mouche
 roller coaster (ENTER TRAMWAY)
 river bank
 transit

NAVY PIER ↔ NORTH
 FERRY
 pontoon bridge
 FORTIN

120

$$2/3/85$$


	1992	res. 4/2	Funding	set	light	can	east
Q	Grand me	✓	✓				✓
Q	street car	✓	✓				
Q	new pier-dim 2 way						
Q	grant fish						
Q	cable car	Q		✓		✓	
Q	culture shuttle	✓	✓	✓			✓
Q	Riverbank line	✓	✓				
Q	Harbor flyover	Q		✓		✓	
Q	River Polder Coaster	Q		✓		✓	
Q	Vaporetto line	Q		✓		✓	
Q	Bateman Avenue	Q		✓		✓	
Q	16th st shuttle						
Q	RB line spur	✓	✓				✓
	HARBOR ARCADE	✓	50%	✓		✓	✓
	HARBOR ISLAND 53°	✓	52	✓		✓	✓
	POLDER 93°	✓	7	✓		✓	✓
	NAVY PIER 10°	✓	4	✓		✓	✓
	MAKINAJ 4400	✓	50%	✓		✓	✓

BRIDGES

Krusze	✓	✓	-
CMW my	✓	✓	-
Helmig (pontoon)			✓ D/C

Trine

Topsy

photo M. Hughes
Road (canal Krusze)

CANAL survey bridge

RHOZE

Helmig

SPUR

connecting

CANAL

Oakton

Emerson

Emerson

LANDINGS

RIVER

W. M. Fort

Chilgo

Durbin

Counte

Welste

North

W. M. Fort

W. M. Fort

W. M. Fort

W. M. Fort

W. M. Fort

W. M. Fort

W. M. Fort

W. M. Fort

W. M. Fort

W. M. Fort

W. M. Fort

W. M. Fort

W. M. Fort

W. M. Fort

W. M. Fort

W. M. Fort

W. M. Fort

W. M. Fort

W. M. Fort

LAKE

NORTH

CITICORP

OLIVE PARK

MO. POLICE

NAVY

PIER

LOCKER

ADAMS & BUCKINGHAM

PLANNING

QUARANTINE

Road & bus

to site

16th ST

23rd

Min

Don't

Wells

Kings

Kings

Kings

Kings

Kings

Kings

6 FAIR GATE (8)

4 DAK ST BEACH

1 GRAND AVE

2 FOWER WACKER DR

1 MONROE

0 CONGRESS

1 * BARBO 9th

2 12th

3 16th

4

5

bus
taxi
ped.

street

curb

shuttle

are

me

ferny

Polder
amercus curia 12

Natl Wild Life Foundation

Nature Conservancy

Open Lands

MAITPC

bus
taxi
ped

transit

curb
shuttle

ferny 1 X (4)

N.B. can
flyer to
polder

Joan-Marie
Parker
Ant
Pavilion

say "Gipsy
Opera"

instead 2

D+C 11

OPERA PLACE

to